

Vehicle Parking Counts		
	Existing	Proposed
Joseph Street (including Taylor Street)		
Vehicle	28	21
Disabled	0	1
Loading	3	2
Sub-total	31	24
	Net	-7
Bridge Street		
Vehicle	33	40
Disabled	1	1
Loading	3	3
Sub-total	37	44
	Net	7
Railway Street		
Vehicle	0	0
Disabled	2	2
Loading	0	0
Sub-total	2	2
	Net	0
Total	Net	0

POTENTIAL RAISED THRESHOLD SUBJECT TO FURTHER STORMWATER INVESTIGATION

POTENTIAL LOCATION FOR PUBLIC ART

NO STOPPING 1/2P 2 **MOTOR BIKE** 5

LOADING 1 **LOADING** 1 **1/2P** 8 **DISABLED** 1

SWEPT PATH ANALYSIS TO BE UNDERTAKEN - LARGEST DESIGN VEHICLE (LDV): WASTE TRUCK 10.8M LENGTH

SWEPT PATH ANALYSIS TO BE UNDERTAKEN - LARGEST DESIGN VEHICLE (LDV): WASTE TRUCK 10.8M LENGTH

POTENTIAL LOCATION FOR GATEWAY SIGNAGE

NEW PEDESTRIAN CROSSING SUBJECT TO TRAFFIC COMMITTEE APPROVAL

LEGEND

- Extent of works
- New item
- Item removed
- Property boundary
- Parking space
- Disabled parking space
- Loading zone
- EV charging station

REV	DESCRIPTION	DATE	APPROVED
3	DRAFT PARKING PLAN	23.01.2024	MS
2	FINAL CONCEPT PLAN	22.12.2023	MS
1	DRAFT CONCEPT PLAN	04.12.2023	MS

REVISION HISTORY

GENERAL NOTES

- Do not scale from this drawing. Use figured dimensions only. Verify all dimensions on site. Refer any discrepancies to the Principal's Representative for resolution before proceeding.
- If this drawing is unclear, ask for direction from the Principal's Representative.
- Site check the location of utilities and services prior to the commencement of works. Refer any discrepancies to the Principal's Representative for resolution.

© This drawing is Copyright and may not be used, reproduced or copied wholly or in part without written permission from Spackman Mossop Michaels Pty Ltd. This drawing may only be used for the express purpose and project for which it has been created and delivered.

SURVEY
FILE NAME: S-Joseph Street.dwg
GEOSURV LEVEL 1/11 MONTGOMERY ST. KOGARAH NSW 2217 PH: 1300 554 675
SURVEY DRAWING DATE 17.12.2023
GRID GDA 2020
DATUM A.H.D.

DIMENSION STANDARD
Unless noted otherwise:
- all levels are shown in metres
- all dimensions are computer generated to 1mm.

CIVIL ENGINEERS
WOOLACOTT'S CONSULTING ENGINEERS
PO BOX 614 ATARMON NSW 2064 (02) 8448 2800

TRAFFIC ENGINEERS
THE TRANSPORT PLANNING PARTNERSHIP SUITE 402, 22 ATCHISON STREET ST LEONARDS NSW 2065

ACCESS CONSULTANTS
MORRIS GODING ACCESS CONSULTING
STUDIO 6, LEVEL 1 56 BOWMAN STREET PYRMONT NSW, 2009 (02) 9692 9322

LIGHTING & ELECTRICAL ENGINEERS
LIGHTING, ART & SCIENCE PTY LIMITED
PO BOX 373, CROWS NEST 2065 (02) 9436 0998

QUANTITY SURVEYING
MBM SYDNEY
LEVEL 5, 1 CHIFLEY SQUARE SYDNEY NSW 2000 (02) 9270 1000

ARBORIST
Koala Arbor
0418 117 313

LANDSCAPE ARCHITECT

simm

PO Box 880, Darlinghurst NSW 1300
5M/15 Foster Street, Surry Hills, NSW
www.spackmanmossopmichaels.com
info@sm2group.com.au
TEL: 02 9361 4549

CLIENT

CUMBERLAND CITY COUNCIL

1 Susan Street
Auburn NSW 2144
PH: 02 8757 9000
E: council@cumberland.nsw.gov.au

DRAWING STATUS
FOR COORDINATION

DESIGNED MD / SJ / SL
DRAWN MD / SJ / SL
CHECKED MS
SHEET SIZE A1

SMM PROJECT NO. 23078
DATE DRAWN 23 January 2024
SCALE 1:200 AT A1
SIZE ON ORIGINAL ORIGINAL IN COLOUR

NORTH

PROJECT
Joseph Street Precinct Upgrade


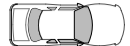






PROJECT ADDRESS
Joseph Street, Lidcombe

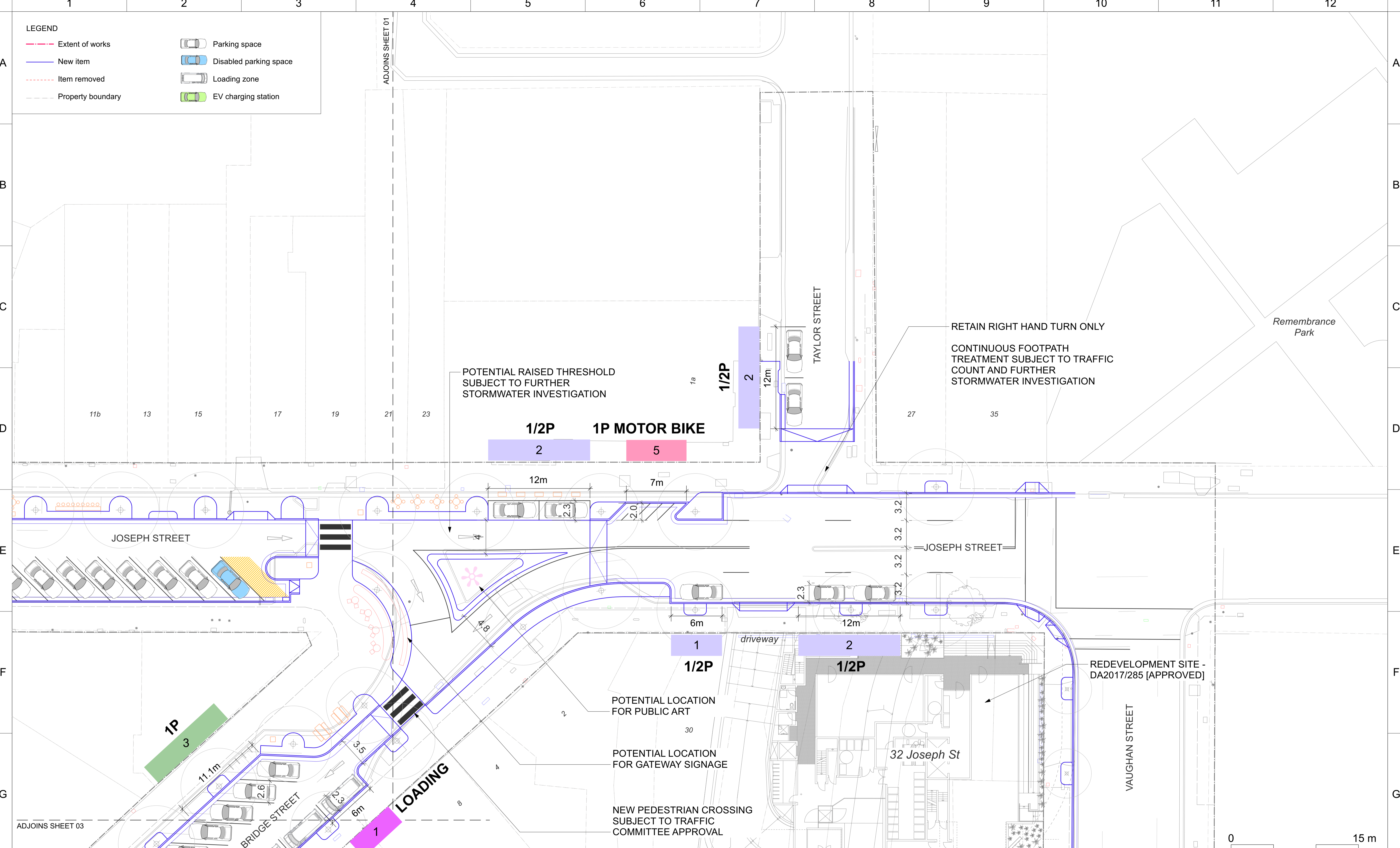
DRAWING
DRAFT PARKING PLAN

DRAWING NUMBER
L.PP.101

ISSUE
1

LEGEND

 Extent of works	 Parking space
 New item	 Disabled parking space
 Item removed	 Loading zone
 Property boundary	 EV charging station



REV	DESCRIPTION	DATE	APPROVED
3	DRAFT PARKING PLAN	23.01.2024	MS
2	FINAL CONCEPT PLAN	22.12.2023	MS
1	DRAFT CONCEPT PLAN	04.12.2023	MS

GENERAL NOTES

- Do not scale from this drawing. Use figured dimensions only.
- Verify all dimensions on site. Refer any discrepancies to the Principal's Representative for resolution before proceeding.
- If this drawing is unclear, ask for direction from the Principal's Representative.
- Site check the location of utilities and services prior to the commencement of works. Refer any discrepancies to the Principal's Representative for resolution.

© This drawing is Copyright and may not be used, reproduced or copied wholly or in part without written permission from Spackman Mossop Michaels Pty Ltd. This drawing may only be used for the express purpose and project for which it has been created and delivered.

SURVEY
 FILE NAME: S-Joseph Street.dwg
 GEOSURV
 LEVEL 1/11 MONTGOMERY ST.
 KOGARAH NSW 2217
 PH: 1300 554 675

SURVEY DRAWING DATE 17.12.2023
GRID GDA 2020
DATUM A.H.D.

DIMENSION STANDARD
 Unless noted otherwise:
 - all levels are shown in metres
 - all dimensions are computer generated to 1mm.

CIVIL ENGINEERS
 WOOLACOTT'S CONSULTING ENGINEERS
 PO BOX 614
 ATARMON NSW 2064
 (02) 8448 2800

TRAFFIC ENGINEERS
 THE TRANSPORT PLANNING
 PARTNERSHIP SUITE 402, 22
 ATCHISON STREET
 ST LEONARDS NSW 2065

ACCESS CONSULTANTS
 MORRIS GODING ACCESS CONSULTING
 STUDIO 6, LEVEL 1
 56 BOWMAN STREET PYRMONT NSW, 2009
 (02) 9692 9322

LIGHTING & ELECTRICAL ENGINEERS
 LIGHTING, ART & SCIENCE PTY LIMITED
 PO BOX 373, CROWS NEST 2065
 (02) 9436 0998

QUANTITY SURVEYING
 MBM SYDNEY
 LEVEL 5, 1 CHIFLEY SQUARE SYDNEY
 NSW 2000
 (02) 9270 1000

ARBORIST
 Koala Arbor
 0418 117 313

LANDSCAPE ARCHITECT

simm

PO Box 880, Darlinghurst NSW 1300
 5M/15 Foster Street, Surry Hills, NSW
 www.spackmanmossopmichaels.com
 info@sm2group.com.au
 TEL: 02 9361 4549

CLIENT

CUMBERLAND CITY COUNCIL

1 Susan Street
 Auburn NSW 2144
 PH: 02 8757 9000
 E: council@cumberland.nsw.gov.au

DRAWING STATUS
FOR COORDINATION

DESIGNED MD / SJ / SL 23078
 DRAWN MD / SJ / SL 23 January 2024
 CHECKED MS
 SHEET SIZE A1

SMM PROJECT NO. 23078
 DATE DRAWN 23 January 2024
 SCALE 1:200 AT A1

ORIGINAL IN COLOUR

PROJECT
 Joseph Street Precinct Upgrade

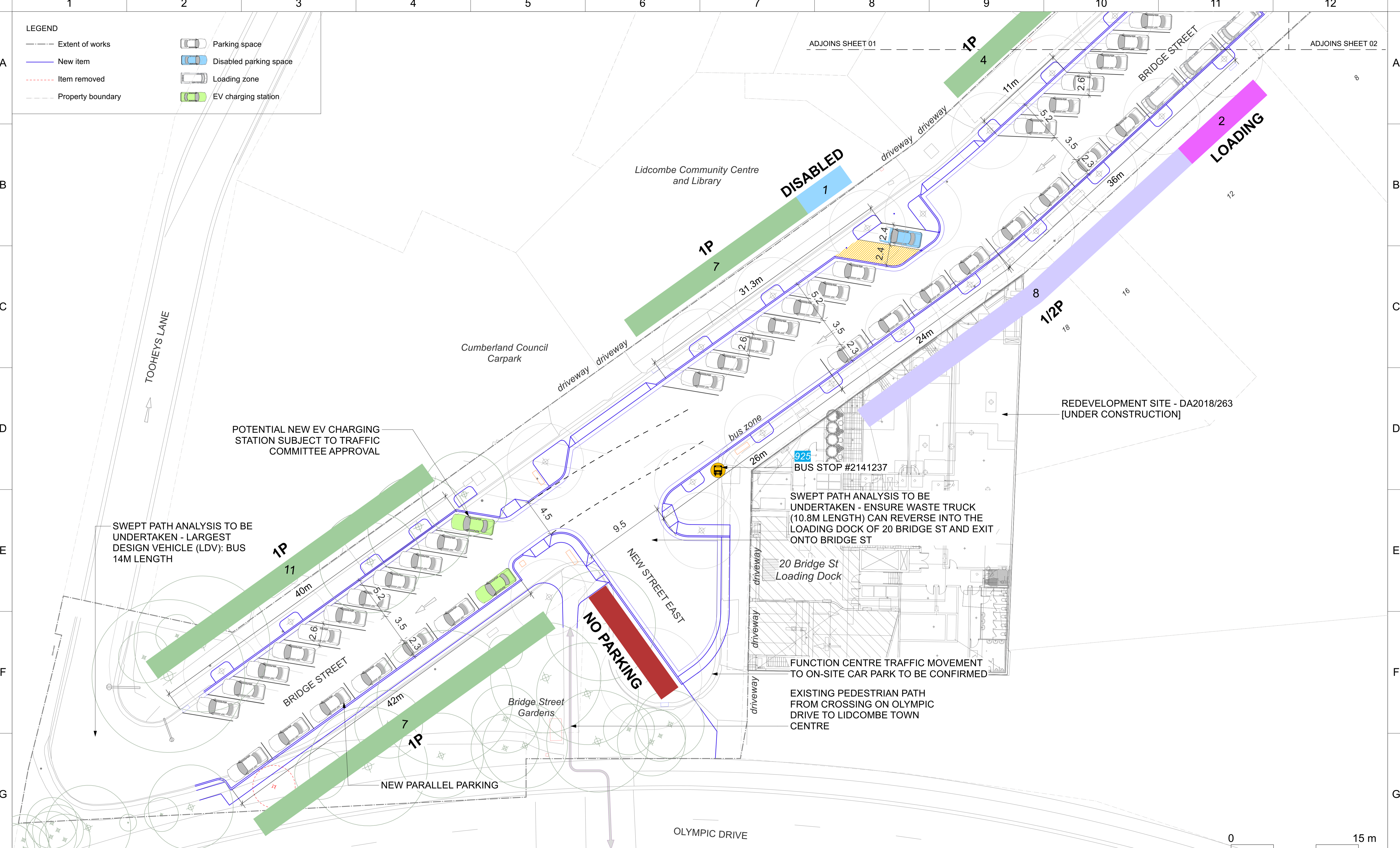
PROJECT ADDRESS
 Joseph Street, Lidcombe

DRAWING
 DRAFT PARKING PLAN

DRAWING NUMBER L.PP.102
ISSUE 1

LEGEND

Extent of works	Parking space
New item	Disabled parking space
Item removed	Loading zone
Property boundary	EV charging station



REV	DESCRIPTION	DATE	APPROVED
3	DRAFT PARKING PLAN	23.01.2024	MS
2	FINAL CONCEPT PLAN	22.12.2023	MS
1	DRAFT CONCEPT PLAN	04.12.2023	MS

GENERAL NOTES

- Do not scale from this drawing. Use figured dimensions only.
- Verify all dimensions on site. Refer any discrepancies to the Principal's Representative for resolution before proceeding.
- If this drawing is unclear, ask for direction from the Principal's Representative.
- Site check the location of utilities and services prior to the commencement of works. Refer any discrepancies to the Principal's Representative for resolution.

© This drawing is Copyright and may not be used, reproduced or copied wholly or in part without written permission from Spackman Mossop Michaels Pty Ltd. This drawing may only be used for the express purpose and project for which it has been created and delivered.

SURVEY
 FILE NAME: S-Joseph Street.dwg
 GEOSURV LEVEL 1/11 MONTGOMERY ST. KOGARAH NSW 2217 PH: 1300 554 675
 SURVEY DRAWING DATE 17.12.2023
 GRID GDA 2020
 DATUM A.H.D.

DIMENSION STANDARD
 Unless noted otherwise:
 - all levels are shown in metres
 - all dimensions are computer generated to 1mm.

CIVIL ENGINEERS
 WOOLACOTT'S CONSULTING ENGINEERS
 PO BOX 614 ATARMON NSW 2064 (02) 8448 2800

TRAFFIC ENGINEERS
 THE TRANSPORT PLANNING PARTNERSHIP SUITE 402, 22 ATCHISON STREET ST LEONARDS NSW 2065

ACCESS CONSULTANTS
 MORRIS GODING ACCESS CONSULTING STUDIO 6, LEVEL 1 56 BOWMAN STREET PYRMONT NSW, 2009 (02) 9692 9322

LIGHTING & ELECTRICAL ENGINEERS
 LIGHTING, ART & SCIENCE PTY LIMITED PO BOX 373, CROWS NEST 2065 (02) 9436 0998

QUANTITY SURVEYING
 MBM SYDNEY LEVEL 5, 1 CHIFLEY SQUARE SYDNEY NSW 2000 (02) 9270 1000

ARBORIST
 Koala Arbor 0418 117 313

LANDSCAPE ARCHITECT

simm

PO Box 880, Darlinghurst NSW 1300
 5M/15 Foster Street, Surry Hills, NSW
 www.spackmanmossopmichaels.com
 info@sm2group.com.au
 TEL: 02 9361 4549

CLIENT

CUMBERLAND CITY COUNCIL

1 Susan Street
 Auburn NSW 2144
 PH: 02 8757 9000
 E: council@cumberland.nsw.gov.au

DRAWING STATUS
FOR COORDINATION

DESIGNED MD / SJ / SL 23078
 DRAWN MD / SJ / SL 23 January 2024
 CHECKED MS
 SHEET SIZE A1

SMM PROJECT NO. 23078
 DATE DRAWN 23 January 2024
 SCALE 1:200 AT A1

ORIGINAL IN COLOUR

PROJECT
 Joseph Street Precinct Upgrade

PROJECT ADDRESS
 Joseph Street, Lidcombe

DRAWING
 DRAFT PARKING PLAN

DRAWING NUMBER
 L.PP.103

ISSUE
 1