GYDE



Source:
NSW LGA Boundaries, Spatial Services (DCS)
NSW Transport Theme - Road Segment, Spatial Services (DCS)
Cumberland City Council Cadastre

0 250 500 m

Date prepared: 24/01/2023

Cumberland Heritage and Conservation Area
Map: 01

Amendment Required
Cumberland LGA
Suburbs
Cadastre

GYDE



Source:
NSW LGA Boundaries, Spatial Services (DCS)
NSW Transport Theme - Road Segment, Spatial Services (DCS)
Cumberland City Council Cadastre

0 250 500 m

Date prepared: 24/01/2023

Cumberland Heritage and Conservation Area
Map: 02

Amendment Required
Cumberland LGA
Suburbs
Cadastre

GYDE

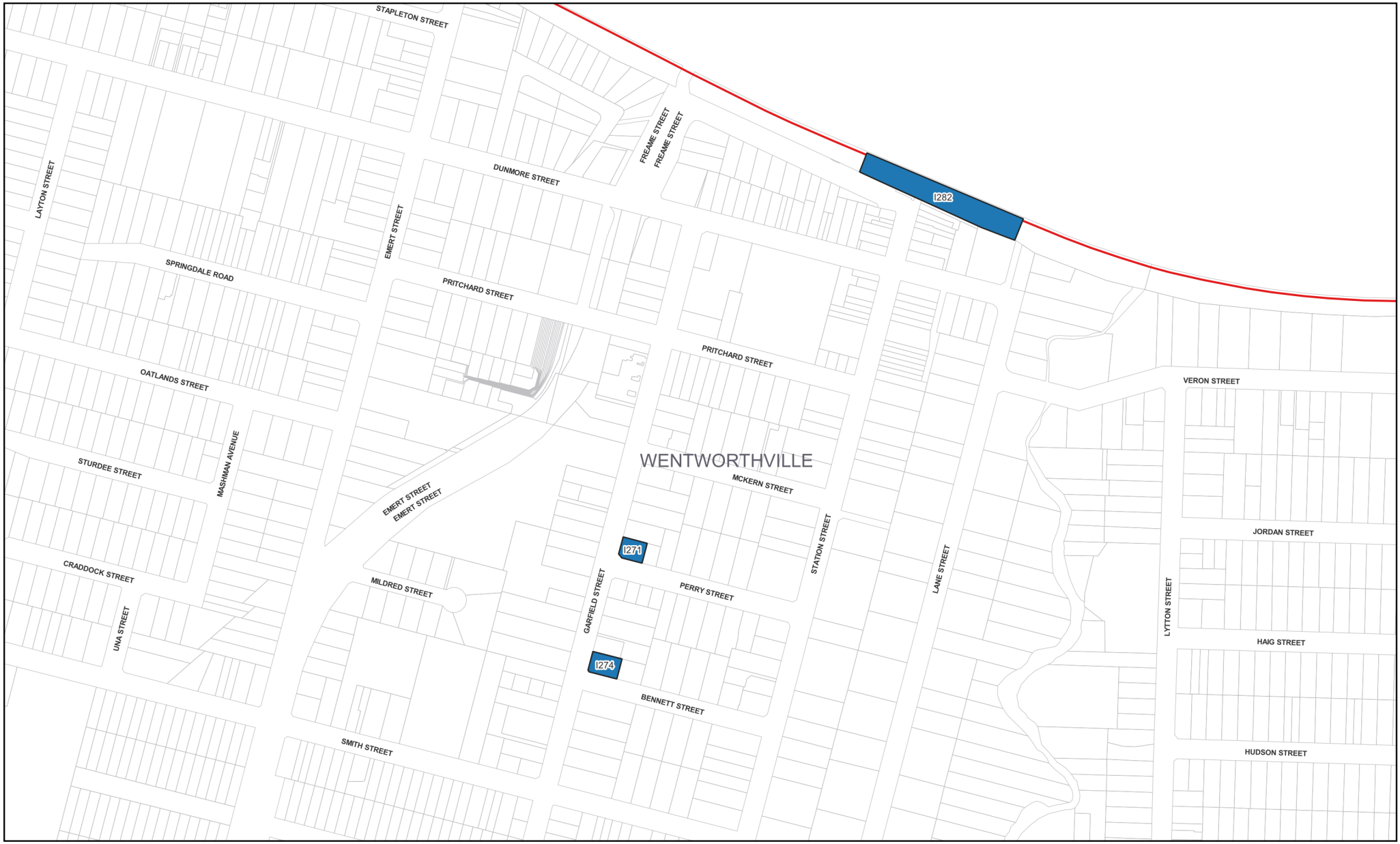

Source:
NSW LGA Boundaries, Spatial Services (DCS)
NSW Transport Theme - Road Segment, Spatial Services (DCS)
Cumberland City Council Cadastre

0 100 200 m

Date prepared: 24/01/2023

Cumberland Heritage and Conservation Area
Map: 03

Amendment Required
Cumberland LGA
Suburbs
Cadastre

GYDE

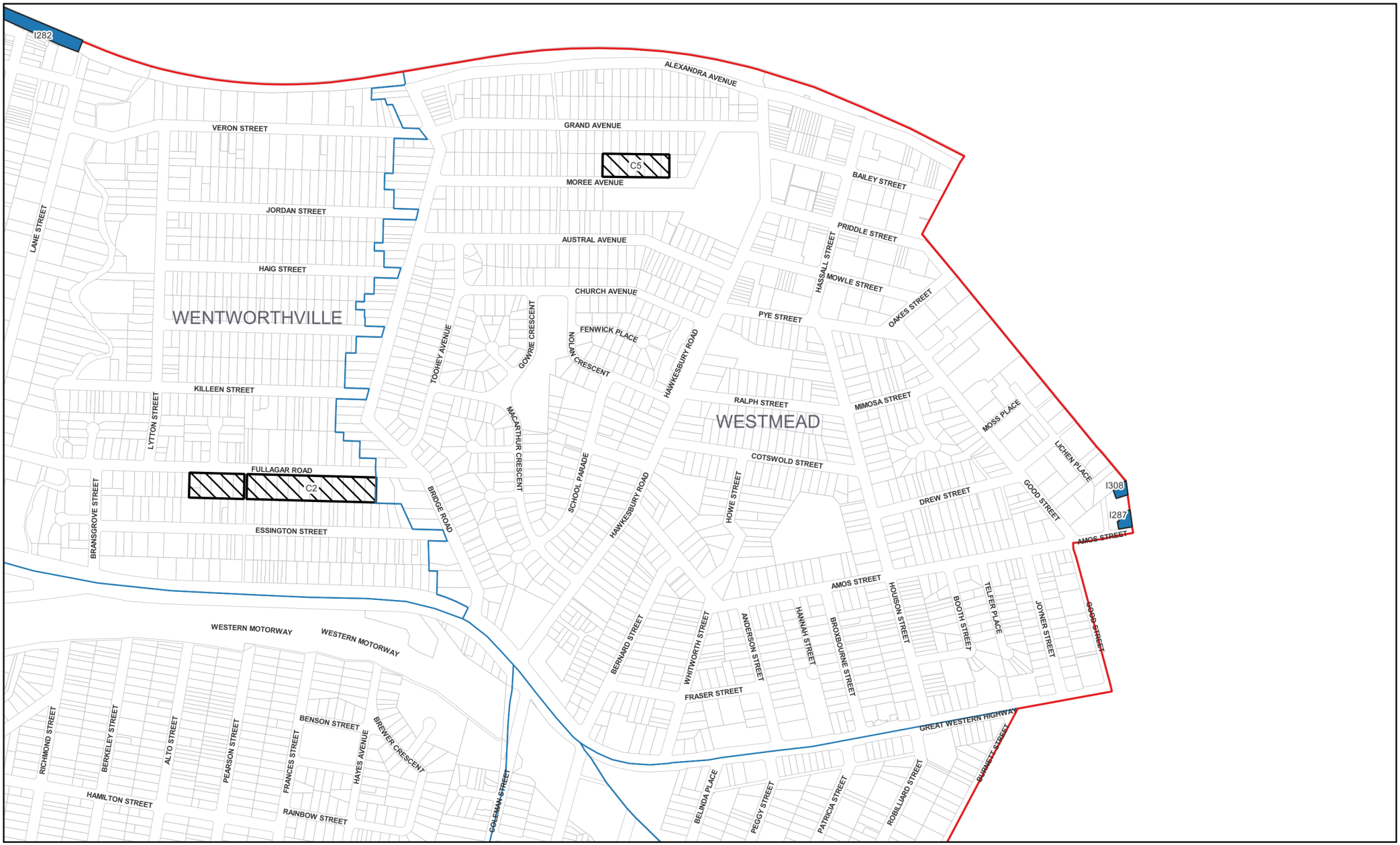

Source:
NSW LGA Boundaries, Spatial Services (DCS)
NSW Transport Theme - Road Segment, Spatial Services (DCS)
Cumberland City Council Cadastre

0 250 500 m

Date Prepared: 24/01/2023

Cumberland Heritage and Conservation Area
Map: 04

- Amendment Required
- No Amendment Required
- Proposed New Heritage Items
- Existing Conservation Areas
- Cumberland LGA
- Suburbs
- Cadastre

GYDE



Source:
NSW LGA Boundaries, Spatial Services (DCS)
NSW Transport Theme - Road Segment, Spatial Services (DCS)
Cumberland City Council Cadastre

0 250 500 m

Date prepared: 24/01/2023

Cumberland Heritage and Conservation Area
Map: 05

- Amendment Required
- Cumberland LGA
- Existing Conservation Areas
- Cadastre
- Suburbs

GYDE

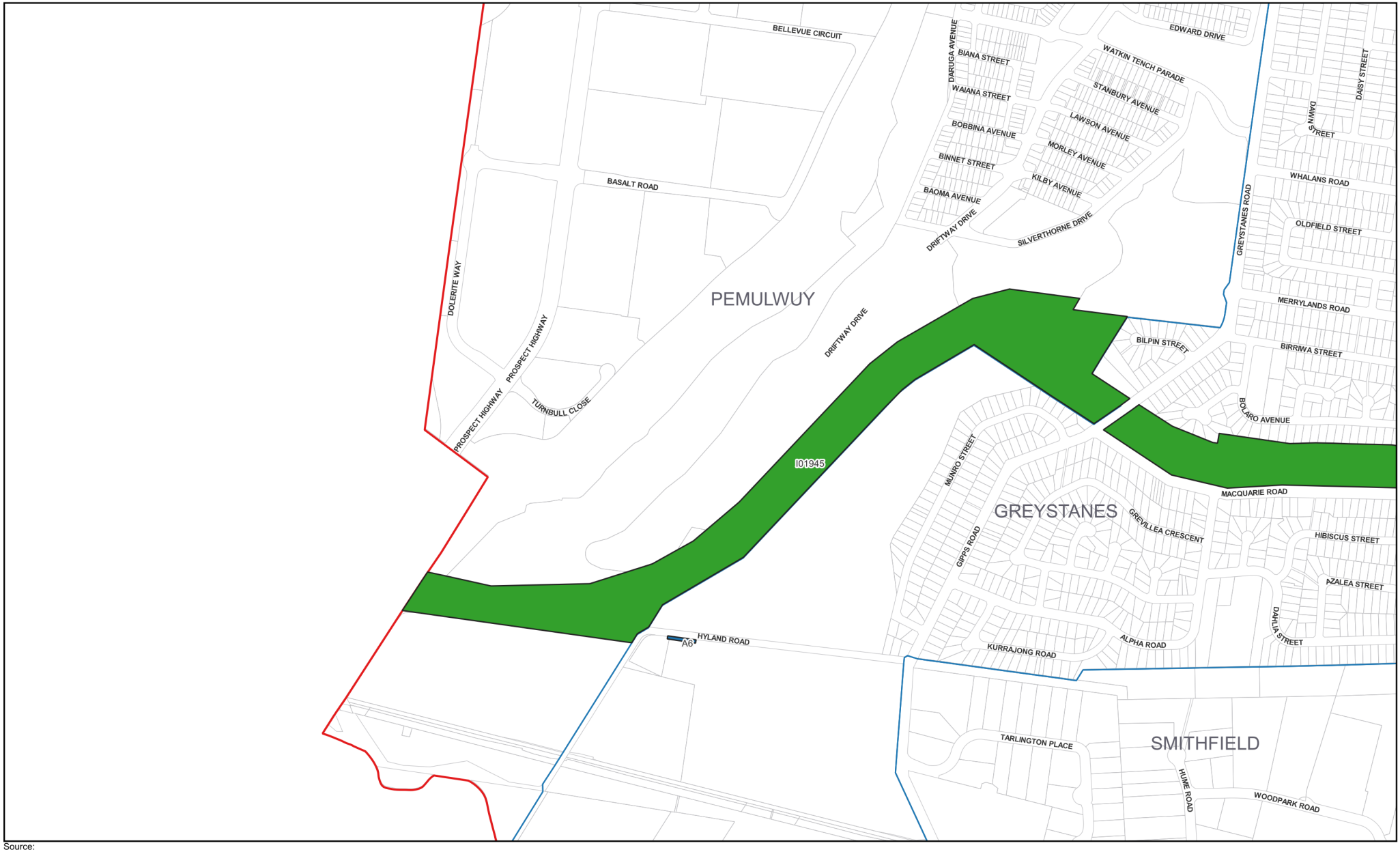

Source:
NSW LGA Boundaries, Spatial Services (DCS)
NSW Transport Theme - Road Segment, Spatial Services (DCS)
Cumberland City Council Cadastre

0 200 400 m

Date prepared: 24/01/2023

Cumberland Heritage and Conservation Area
Map: 6a

- Amendment Required
- No Amendment Required
- Cumberland LGA
- Suburbs
- Cadastre

GYDE



Source:
NSW LGA Boundaries, Spatial Services (DCS)
NSW Transport Theme - Road Segment, Spatial Services (DCS)
Cumberland City Council Cadastre

0 200 400 m

Date prepared: 24/01/2023

Cumberland Heritage and Conservation Area
Map: 6b

No Amendment Required
Cumberland LGA
Suburbs
Cadastre

GYDE



Source:
NSW LGA Boundaries, Spatial Services (DCS)
NSW Transport Theme - Road Segment, Spatial Services (DCS)
Cumberland City Council Cadastre

0 200 400 m

Date prepared: 24/01/2023

Cumberland Heritage and Conservation Area
Map: 6c

- Amendment Required
- No Amendment Required
- Cumberland LGA
- Suburbs
- Cadastre

GYDE

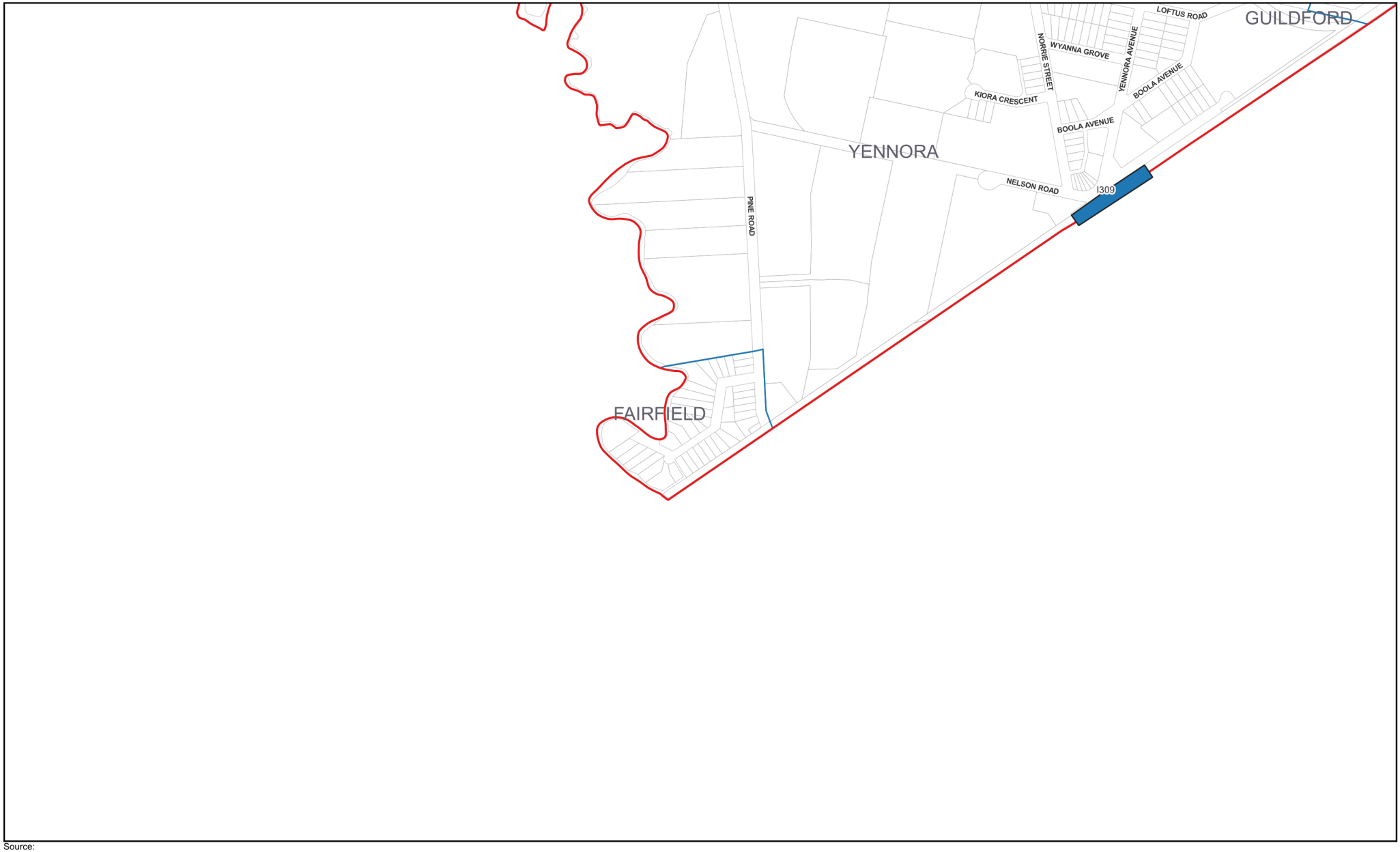

Source:
NSW LGA Boundaries, Spatial Services (DCS)
NSW Transport Theme - Road Segment, Spatial Services (DCS)
Cumberland City Council Cadastre

0 200 400 m

Date prepared: 24/01/2023

Cumberland Heritage and Conservation Area
Map: 07

Amendment Required
Cumberland LGA
Suburbs
Cadastre

GYDE



Source:
NSW LGA Boundaries, Spatial Services (DCS)
NSW Transport Theme - Road Segment, Spatial Services (DCS)
Cumberland City Council Cadastre

0 250 500 m

Date prepared: 24/01/2023

Cumberland Heritage and Conservation Area
Map: 08

- Amendment Required
- No Amendment Required
- Proposed New Heritage Items
- Cumberland LGA
- Suburbs
- Cadastre

GYDE



Source:
NSW LGA Boundaries, Spatial Services (DCS)
NSW Transport Theme - Road Segment, Spatial Services (DCS)
Cumberland City Council Cadastre

0 250 500 m

Date prepared: 24/01/2023

Cumberland Heritage and Conservation Area
Map: 09

- Amendment Required
- Proposed New Heritage Items
- Existing Conservation Areas
- Suburbs
- Cadastre
- Cumberland LGA

GYDE



Source:
NSW LGA Boundaries, Spatial Services (DCS)
NSW Transport Theme - Road Segment, Spatial Services (DCS)
Cumberland City Council Cadastre

0 250 500 m

Date prepared: 24/01/2023

Cumberland Heritage and Conservation Area
Map: 10

- Amendment Required
- No Amendment Required
- Proposed New Heritage Items
- Cumberland LGA
- Suburbs
- Cadastre

GYDE



Source:
NSW LGA Boundaries, Spatial Services (DCS)
NSW Transport Theme - Road Segment, Spatial Services (DCS)
Cumberland City Council Cadastre

0 100 200 m

Date prepared: 24/01/2023

Cumberland Heritage and Conservation Area
Map: 11

- No Amendment Required
- Proposed New Heritage Items
- Cumberland LGA
- Suburbs
- Cadastre

GYDE

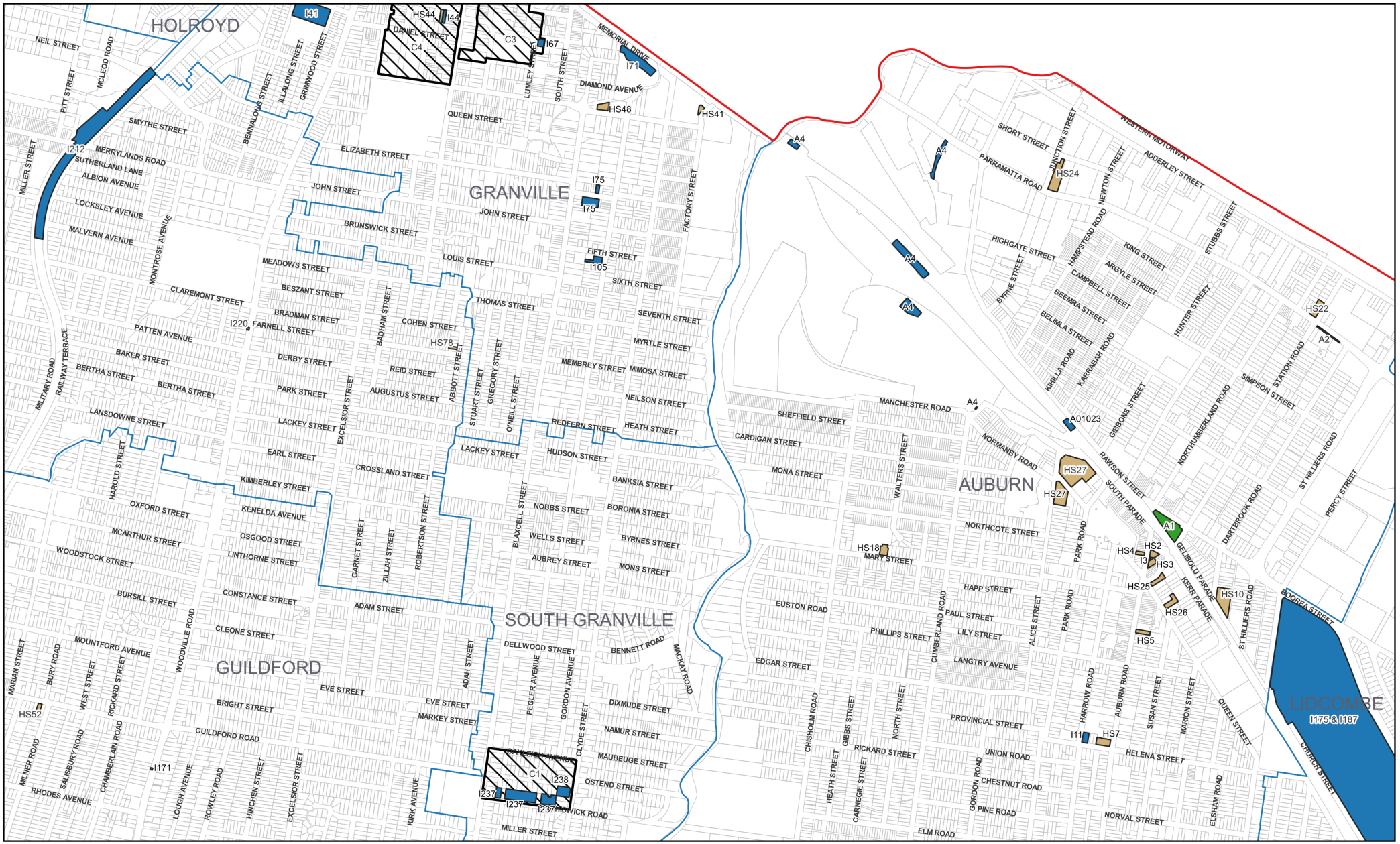

Source:
NSW LGA Boundaries, Spatial Services (DCS)
NSW Transport Theme - Road Segment, Spatial Services (DCS)
Cumberland City Council Cadastre

0 250 500 m

Date Prepared: 24/01/2023

Cumberland Heritage and Conservation Area
Map: 12

- Amendment Required
- No Amendment Required
- Proposed New Heritage Items
- Existing Conservation Areas
- Cumberland LGA
- Suburbs
- Cadastre

GYDE



Source:
NSW LGA Boundaries, Spatial Services (DCS)
NSW Transport Theme - Road Segment, Spatial Services (DCS)
Cumberland City Council Cadastre

0 250 500 m

Date prepared: 24/01/2023

Cumberland Heritage and Conservation Area
Map: 13

- Amendment Required
- No Amendment Required
- Proposed New Heritage Items
- Existing Conservation Areas
- Cumberland LGA
- Suburbs
- Cadastre